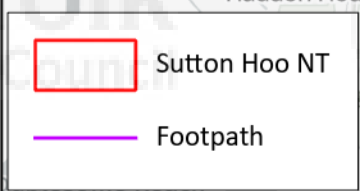
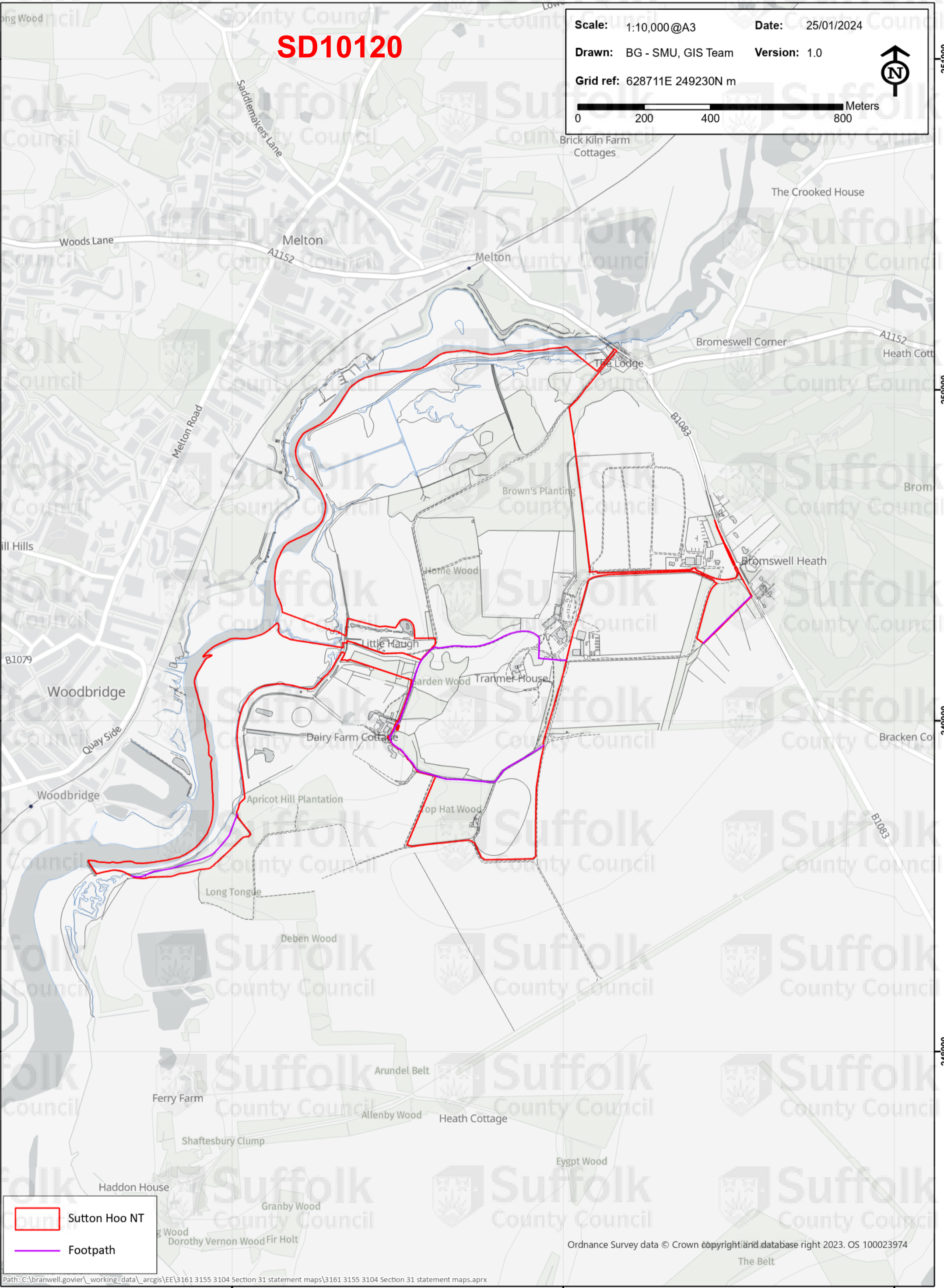






SD10120

Scale: 1:10,000@A3 **Date:** 25/01/2024
Drawn: BG - SMU, GIS Team **Version:** 1.0
Grid ref: 628711E 249230N m



 Sutton Hoo NT
 Footpath